


KEY

 Order Limits/Site Location (illustrative)

Mapping reproduced by permission of Ordnance Survey on behalf of HMSO.
© Crown copyright and database rights 2017. All rights reserved.
Ordnance Survey licence number 100023395
Contains OS data © Crown copyright and database rights 2017.

REVISION	DRAWN	CHECKED	APPROVED	DATE
DESCRIPTION				



PROJECT TITLE

 Lake Lothing
THIRD CROSSING

DRAWING TITLE

Site Location Plan
Regulation 5(2)(a)
Figure 1.1

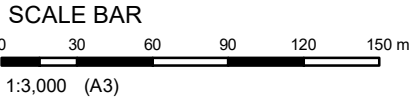
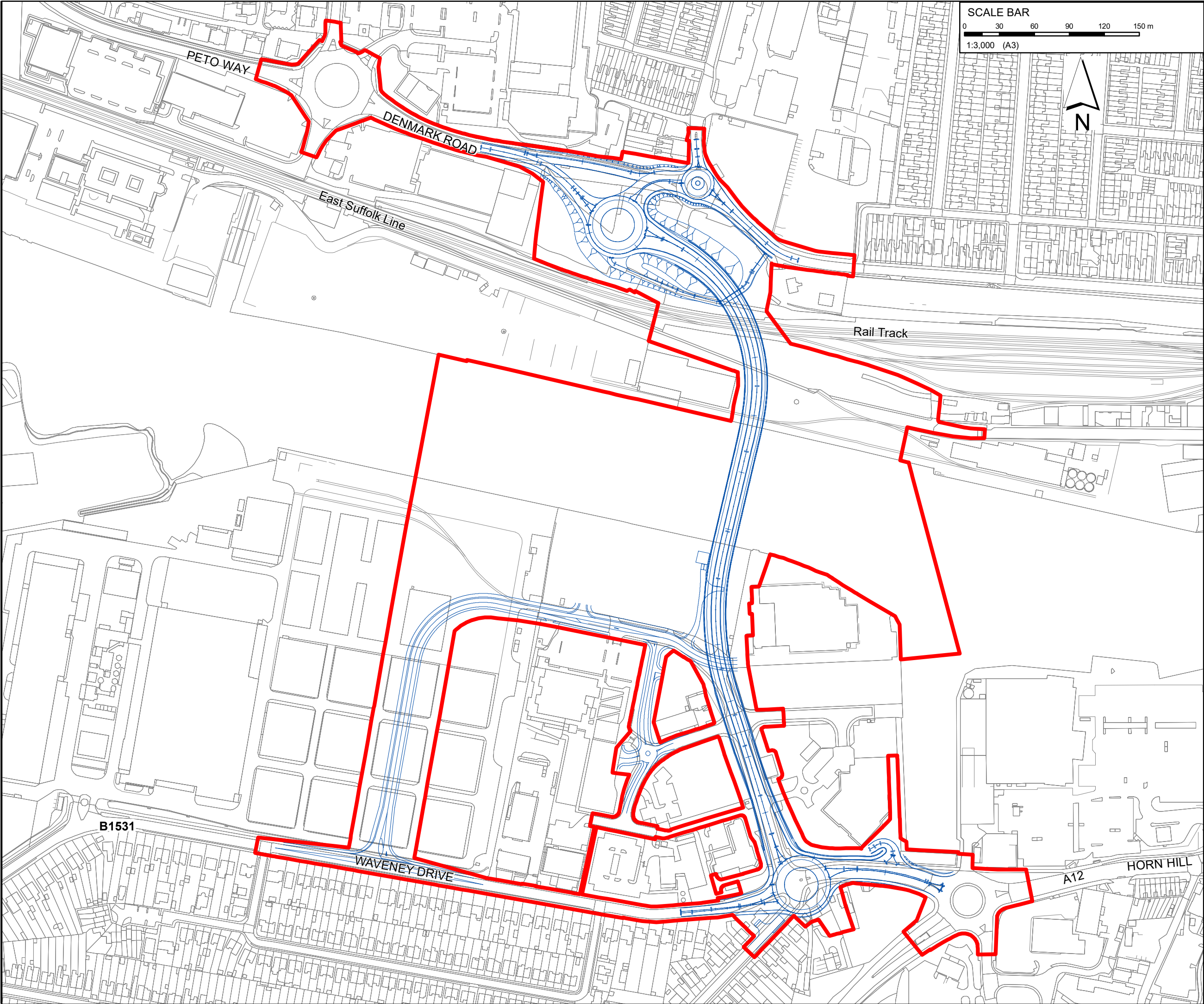
DRAWING STATUS

For DCO Submission

DRAWN	CHECKED	APPROVED	AUTHORISED	SUITABILITY
IW	HR	HR	JB	S4

SCALE @ A3 SIZE	DATE	REVISION
1:25,000	18/06/2018	P00

DRAWING NUMBER				
Project	Originator	Volume		
1069948-WSP-EGN-LL-SK-LE-0001				
Location	Type	Role	Number	



- KEY**
- The Scheme (illustrative)
 - Order Limits

Mapping reproduced by permission of Ordnance Survey on behalf of HMSO.
© Crown copyright and database rights 2017. All rights reserved.
Ordnance Survey licence number 100023395
Contains OS data © Crown copyright and database rights 2017.

REVISION	DRAWN	CHECKED	APPROVED	DATE
DESCRIPTION				



DRAWING TITLE

Order Limits
Regulation 5(2)(a)
Figure 1.2

DRAWING STATUS

For DCO Submission

DRAWN	CHECKED	APPROVED	AUTHORISED	SUITABILITY
IW	HR	HR	JB	S4

SCALE @ A3 SIZE	DATE	REVISION
1:3,000	18/06/2018	P00

DRAWING NUMBER				
Project		Originator		Volume
1069948-WSP-EGN-LL-SK-LE-0027				
Location		Type		Role
				Number